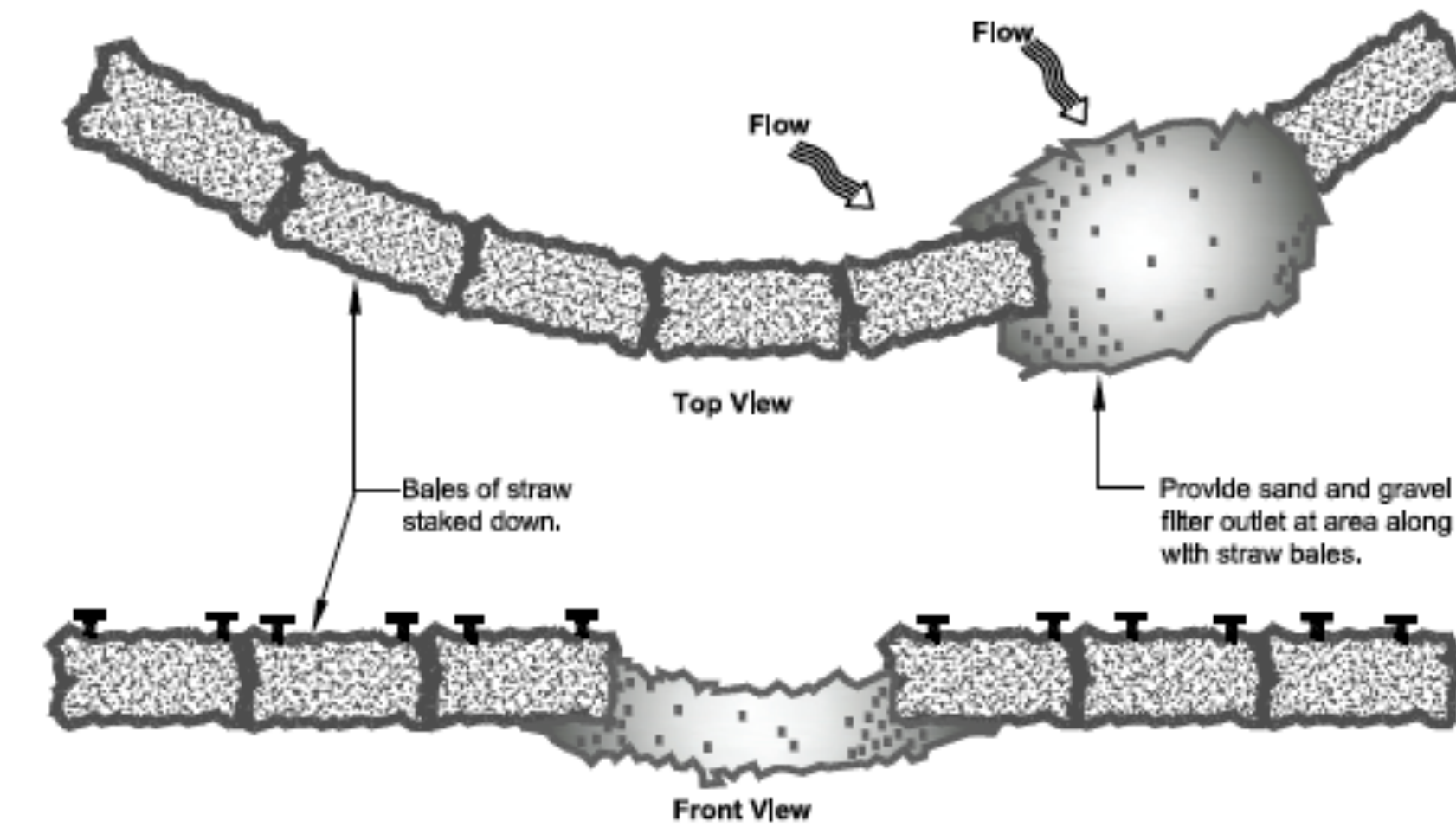
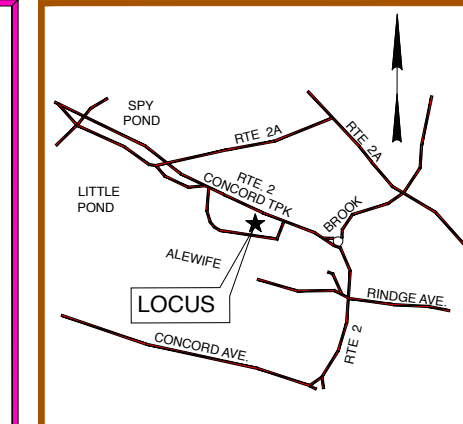


Exhibit 8-68
Hay Bale Dams Used Along Bottom of Slope



Source: Temporary Erosion and Pollution Control Measures, FHWA Region One.



Locus Map
(NOT TO SCALE)

FAR/DCR NOI
LA2 DETAILS FOR
INVASIVES
MANAGEMENT &
RIPARIAN BANK
ALEWIFE RESERVATION

IN
BELMONT &
CAMBRIDGE
MASSACHUSETTS
(MIDDLESEX COUNTY)

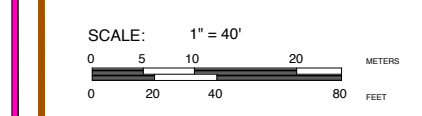
3 SEPTEMBER 2016

REVISIONS		
NO.	DATE	DESC.
1.	9.3.16	P. LOHEED
2.		

PREPARED FOR:
Friends of Alewife Reservation; FAR
186 Alewife Brook Parkway #304
Cambridge, MA 02138



1310 BROADWAY STE. 103
SOMERVILLE, MA 02144



PROJ. MGR.: INGBORG HEGEMANN
FIELD: DAVID BURKE
CALC./DESIGN: ERIC THORIKLDSEN
DRAWN: P.S. LOHEED
CHECK:
FILE: P:\Pg1127870\BasinPlan\1127870EC.dwg
DWG. NO: LA-2 DETAILS FILED: SHEET
JOB. NO: 1-1278 70 FF-20 1 OF 2